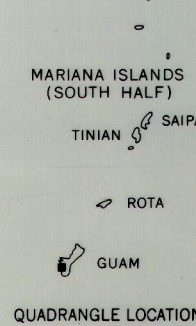
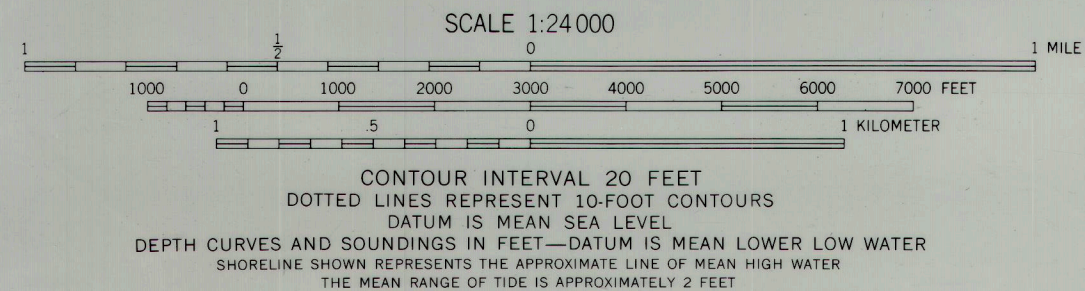
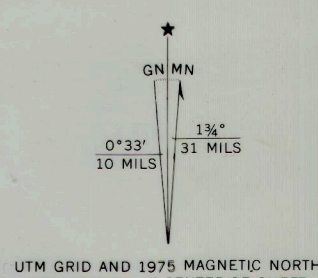




Maped, edited, and published by the Geological Survey
Control by USGS and NOS/NOAA in cooperation with
the Government of Guam
Topography by photogrammetric methods from aerial
photographs taken 1966. Field checked 1968
Selected hydrographic data compiled from USC&GS Chart 4196 (1967)
and hydrographic surveys dated 1945
This information is not intended for navigational purposes
Modified Azimuthal Equidistant projection. 1963 Guam datum
1000-meter grid based on Guam plane coordinate system
1000-meter Universal Transverse Mercator grid ticks,
zone 55, shown in blue
Revisions shown in purple compiled from aerial photographs
taken 1975. This information not field checked



ROAD CLASSIFICATION
Primary highway, all weather, hard surface
Secondary highway, all weather, hard surface
Light-duty road, all weather, improved surface
Unimproved road, fair or poor weather
Insular Route
Map of the Island of Guam, scale 1:62 500, 1953, is available
AGAT, GUAM
N1317.5—E14436/7.5 X 6
1968
PHOTOREVISED 1975

THIS MAP COMPLIES WITH NATIONAL MAP ACCURACY STANDARDS
FOR SALE BY U. S. GEOLOGICAL SURVEY, DENVER, COLORADO 80225, OR RESTON, VIRGINIA 22092
A FOLDER DESCRIBING TOPOGRAPHIC MAPS AND SYMBOLS IS AVAILABLE ON REQUEST