

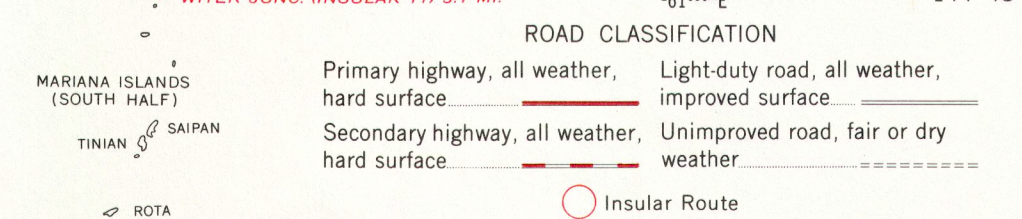
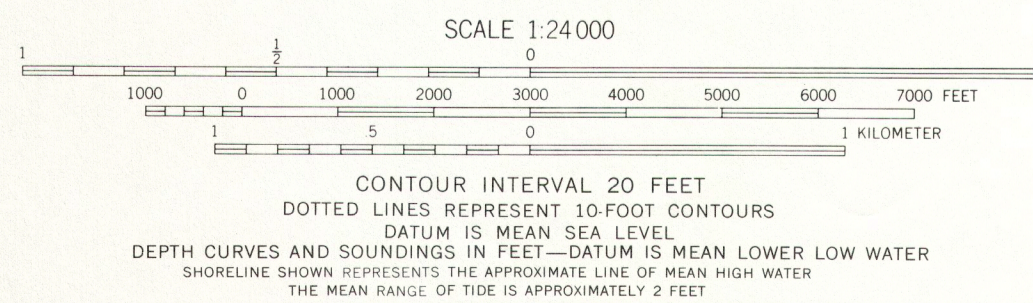
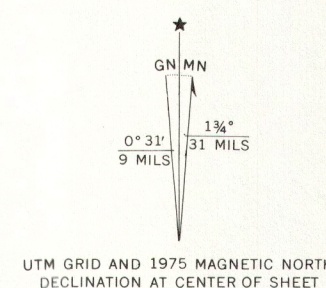


Mapped, edited, and published by the Geological Survey
Control by USGS and NOS/NOAA in cooperation with
the Government of Guam

Topography by photogrammetric methods from aerial
photographs taken 1966. Field checked 1968
Selected hydrographic data compiled from USC&GS Chart 4196 (1967)
and hydrographic surveys dated 1945
This information is not intended for navigational purposes

Modified Azimuthal Equal-area projection. 1963 Guam datum
1000-meter grid based on Guam plane coordinate system
1000-meter Universal Transverse Mercator grid ticks,
zone 55, shown in blue

Revisions shown in purple compiled from aerial photographs
taken 1975. This information not field checked



MARIANA ISLANDS (SOUTH HALF)
TINIAN SAIPAN
ROTA
GUAM
QUADRANGLE LOCATION
Map of the Island of Guam, scale 1:62 500, 1953, is available
AGANA, GUAM
N 1325—E 14442/7.5 X 6
1968
PHOTOREVISED 1975

THIS MAP COMPLIES WITH NATIONAL MAP ACCURACY STANDARDS
FOR SALE BY U. S. GEOLOGICAL SURVEY, DENVER, COLORADO 80225, OR RESTON, VIRGINIA 22092
A FOLDER DESCRIBING TOPOGRAPHIC MAPS AND SYMBOLS IS AVAILABLE ON REQUEST