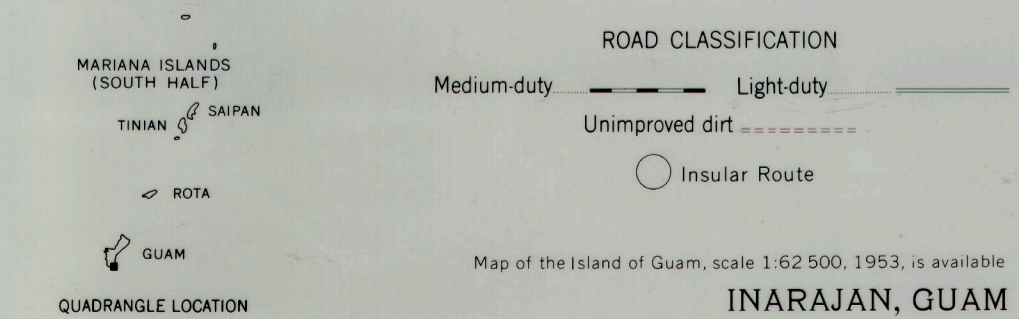
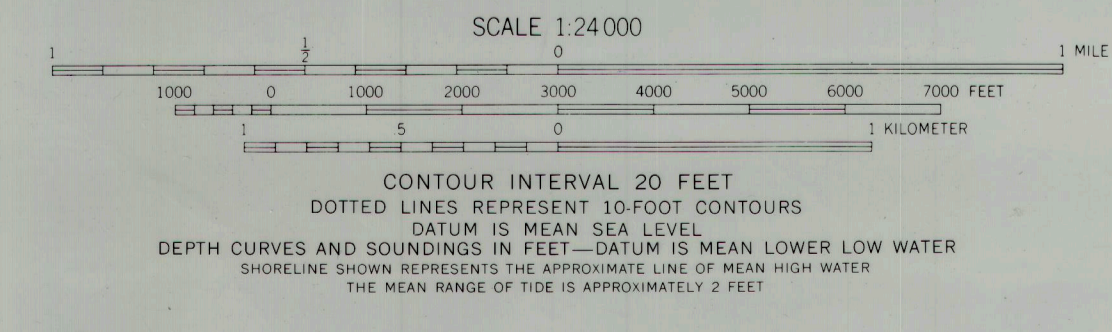
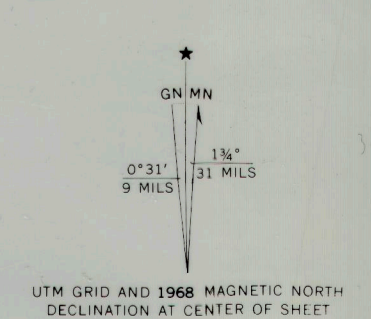


4 Mapped, edited, and published by the Geological Survey
Control by USGS and USC&GS in cooperation with
the Government of Guam
Topography by photogrammetric methods from aerial
photographs taken 1967. Field checked 1968
Selected hydrographic data compiled from USC&GS Chart 4196 (1967)
and hydrographic surveys (1945, 1959)
This information is not intended for navigational purposes
Modified Azimuthal Equidistant projection. 1963 Guam datum
1000-meter grid based on Guam plane coordinate system
1000-meter Universal Transverse Mercator grid ticks,
zone 55, shown in blue



THIS MAP COMPLIES WITH NATIONAL MAP ACCURACY STANDARDS
FOR SALE BY U.S. GEOLOGICAL SURVEY
DENVER, COLORADO 80225, OR RESTON, VIRGINIA 22092
A FOLDER DESCRIBING TOPOGRAPHIC MAPS AND SYMBOLS IS AVAILABLE ON REQUEST

3
Map of the Island of Guam, scale 1:62 500, 1953, is available
INARAJAN, GUAM
N1310—E14442/7.5 X 6
1968