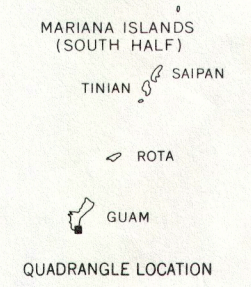
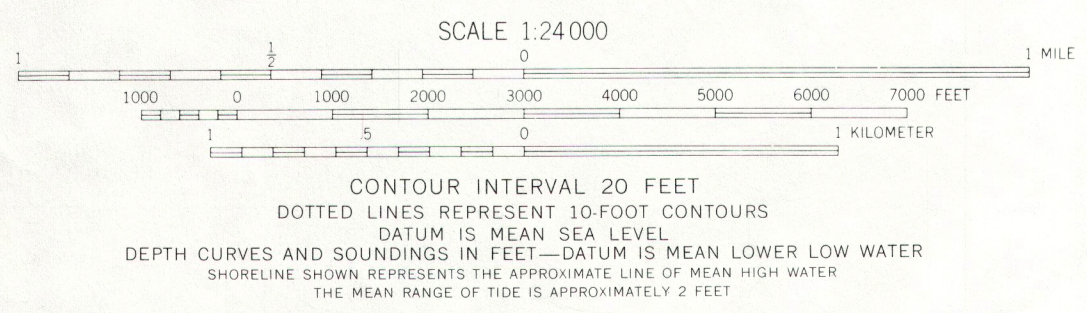
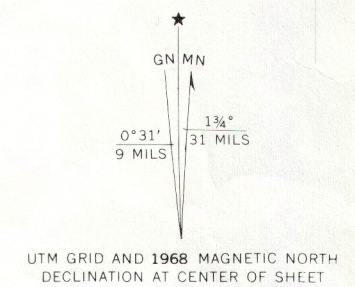




Mapped, edited, and published by the Geological Survey
Control by USGS and USC&GS in cooperation with
the Government of Guam
Topography by photogrammetric methods from aerial
photographs taken 1967. Field checked 1968
Selected hydrographic data compiled from USC&GS Chart 4196 (1967)
and hydrographic surveys (1945, 1959)
This information is not intended for navigational purposes
Modified Azimuthal Equidistant projection. 1963 Guam datum
1000-meter grid based on Guam plane coordinate system
1000-meter Universal Transverse Mercator grid ticks,
zone 55, shown in blue



ROAD CLASSIFICATION
Medium duty ——— Light duty ———
Unimproved dirt ———
Insular Route ○

Map of the Island of Guam, scale 1:62 500, 1953, is available
INARAJAN, GUAM
N 1310—E 14442/7.5 X 6
1968

THIS MAP COMPLIES WITH NATIONAL MAP ACCURACY STANDARDS
FOR SALE BY U.S. GEOLOGICAL SURVEY
DENVER, COLORADO 80225, OR RESTON, VIRGINIA 22092
A FOLDER DESCRIBING TOPOGRAPHIC MAPS AND SYMBOLS IS AVAILABLE ON REQUEST