



Mapped, edited, and published by the Geological Survey

Control by USGS and NOS/NOAA in cooperation with the Government of Guam

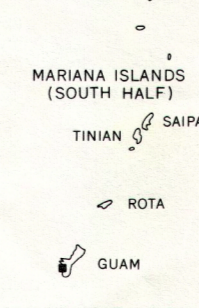
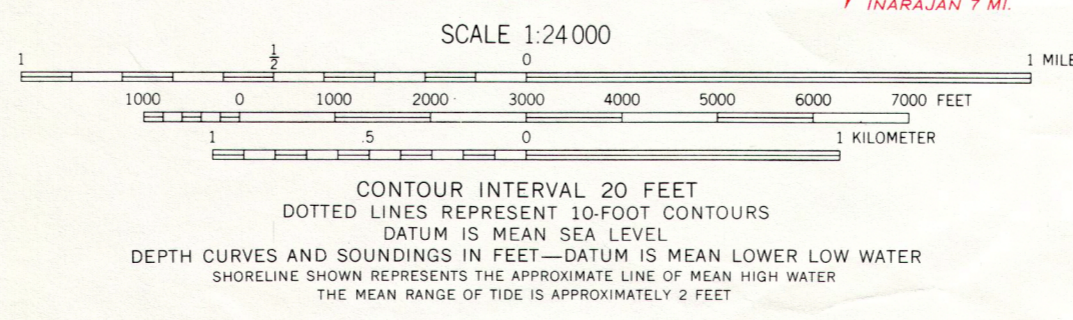
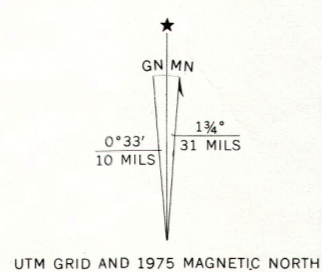
Topography by photogrammetric methods from aerial photographs taken 1966. Field checked 1968

Selected hydrographic data compiled from USC&GS Chart 4196 (1967) and hydrographic surveys dated 1945

This information is not intended for navigational purposes

Modified Azimuthal Equidistant projection. 1963 Guam datum 1000-meter grid based on Guam plane coordinate system 1000-meter Universal Transverse Mercator grid ticks, zone 55, shown in blue

Revisions shown in purple compiled from aerial photographs taken 1975. This information not field checked



ROAD CLASSIFICATION

Primary highway, all weather, hard surface
Secondary highway, all weather, hard surface
Light-duty road, all weather, improved surface
Unimproved road, fair or dry weather

Insular Route

Map of the Island of Guam, scale 1:62 500, 1953, is available

AGAT, GUAM
N1317.5—E14436/7.5 X 6

1968
PHOTOREVISED 1975

THIS MAP COMPLIES WITH NATIONAL MAP ACCURACY STANDARDS
FOR SALE BY U. S. GEOLOGICAL SURVEY, DENVER, COLORADO 80225, OR RESTON, VIRGINIA 22092
A FOLDER DESCRIBING TOPOGRAPHIC MAPS AND SYMBOLS IS AVAILABLE ON REQUEST